





# Map 2: Zoning



	<b>UGB</b>	<b>Yoncalla Urban Growth Boundary</b>
	<b>FG</b>	<b>Exclusive Farm Use - Grazing</b>
	<b>AW</b>	<b>Agriculture &amp; Woodlot</b>
	<b>RR</b>	<b>Rural Residential 2</b>
	<b>5R</b>	<b>Rural Residential 5</b>